







**FIGURE 7:  
WINIKATES NORTH  
DEVELOPMENT  
FLOODPLAIN MAP**

**Legend**

-  TNRIS 2ft Contours
-  Cross-Sections
-  Stream Centerlines
-  Pre - Project 100yr FP
-  Post - Project 100yr FP
-  Project Site

